



BOONE

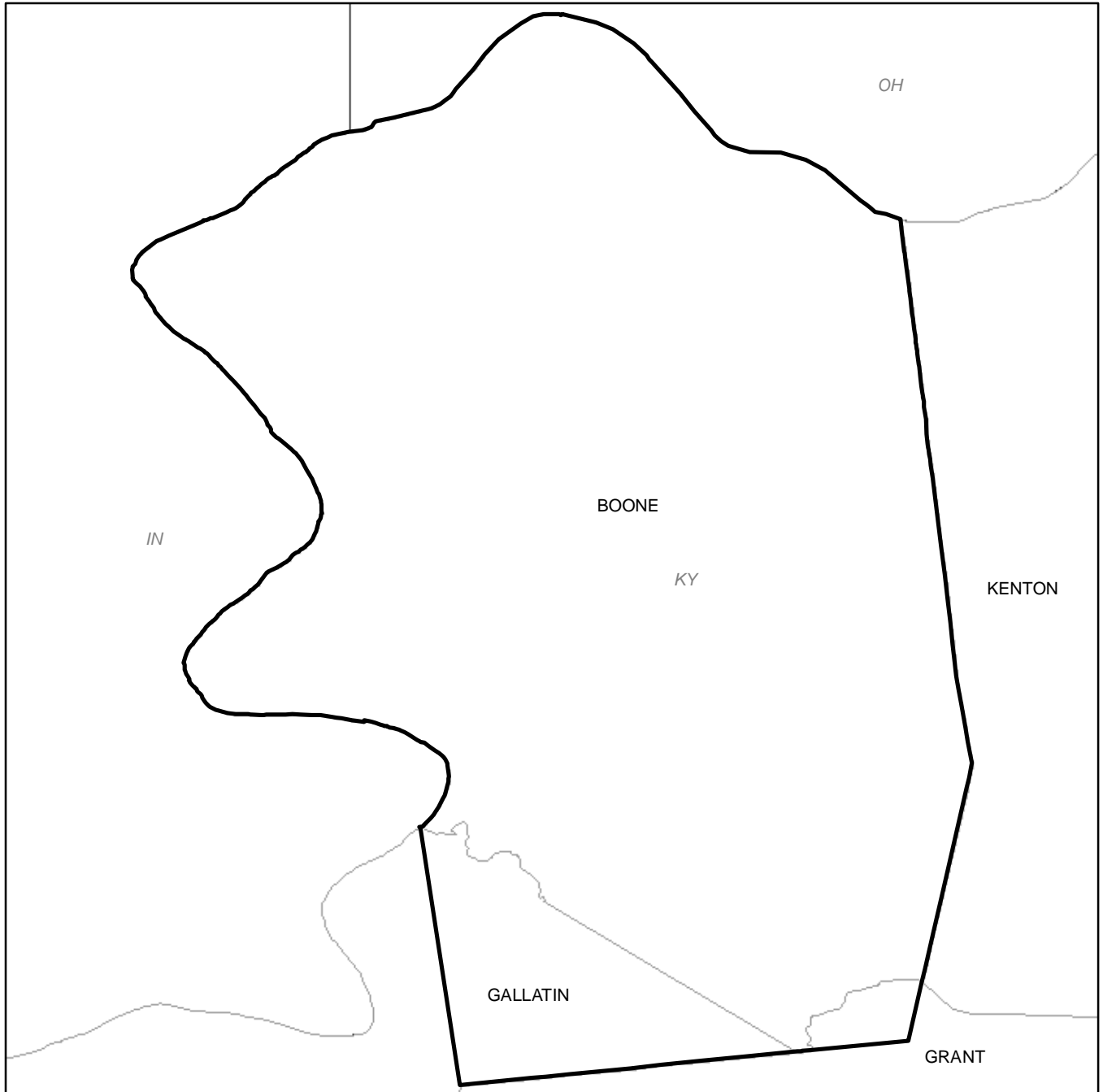
Version 1

6/1/1799 - 12/26/1820

Map scale is unavailable.

© The Newberry Library 2010

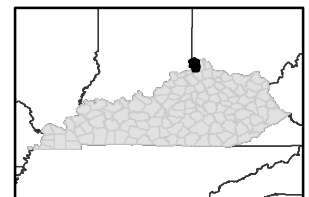
Heavy line depicts historical boundary.
Base map shows present-day information.



BOONE created from CAMPBELL.

281 sq. mi.

(Ky. Acts 1798-1799, 7th assy., ch. 4, sec. 1/pp. 7-9)





BOONE

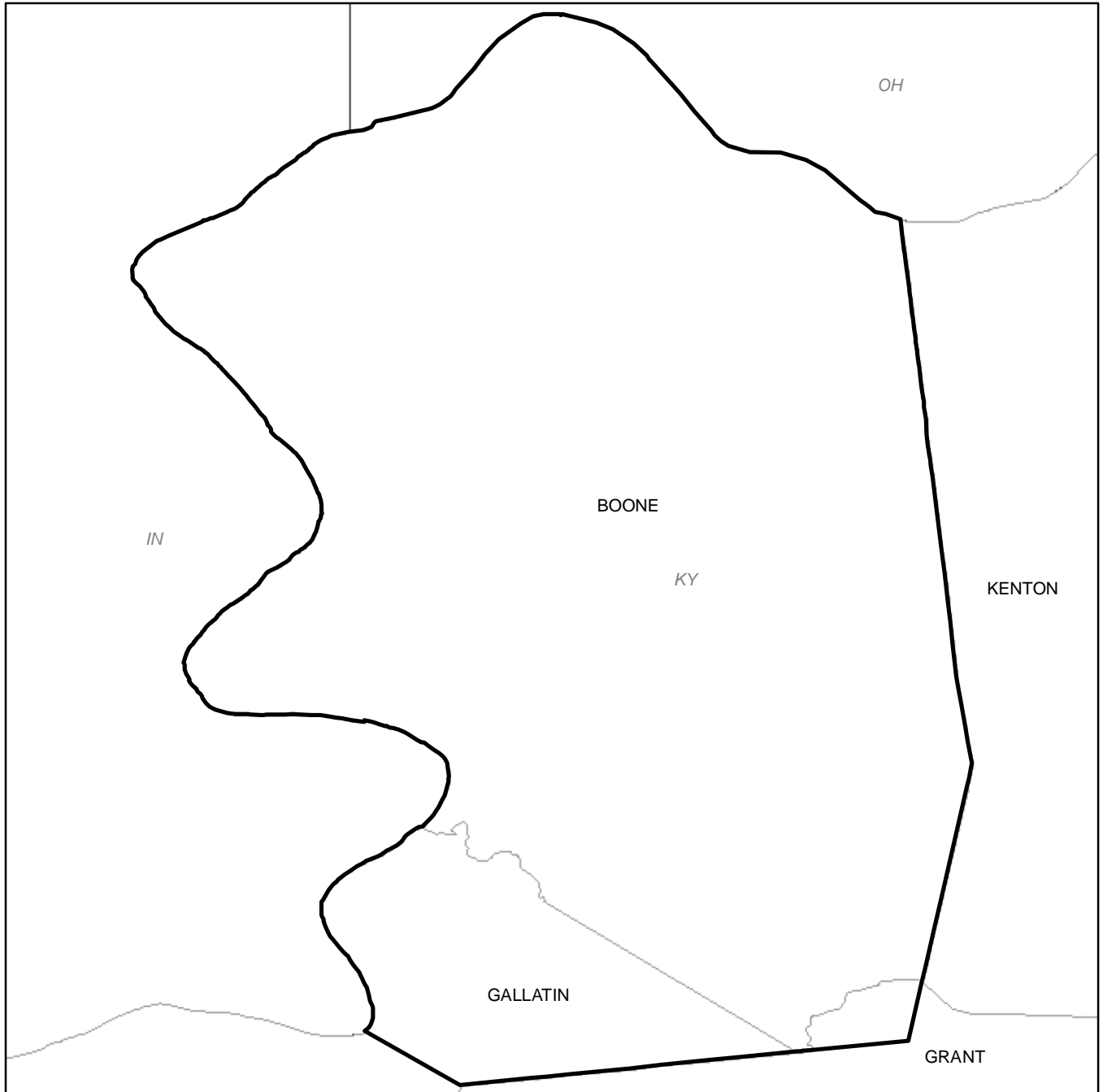
Version 2

12/27/1820 - 2/8/1837

Map scale is unavailable.

© The Newberry Library 2010

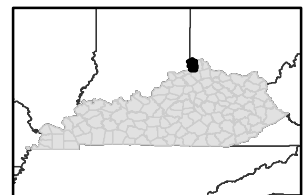
Heavy line depicts historical boundary.
Base map shows present-day information.



BOONE gained from GALLATIN.

290 sq. mi.

(Ky. Acts 1820, 29th assy., ch. 162, sec. 1/pp. 208-209)





BOONE

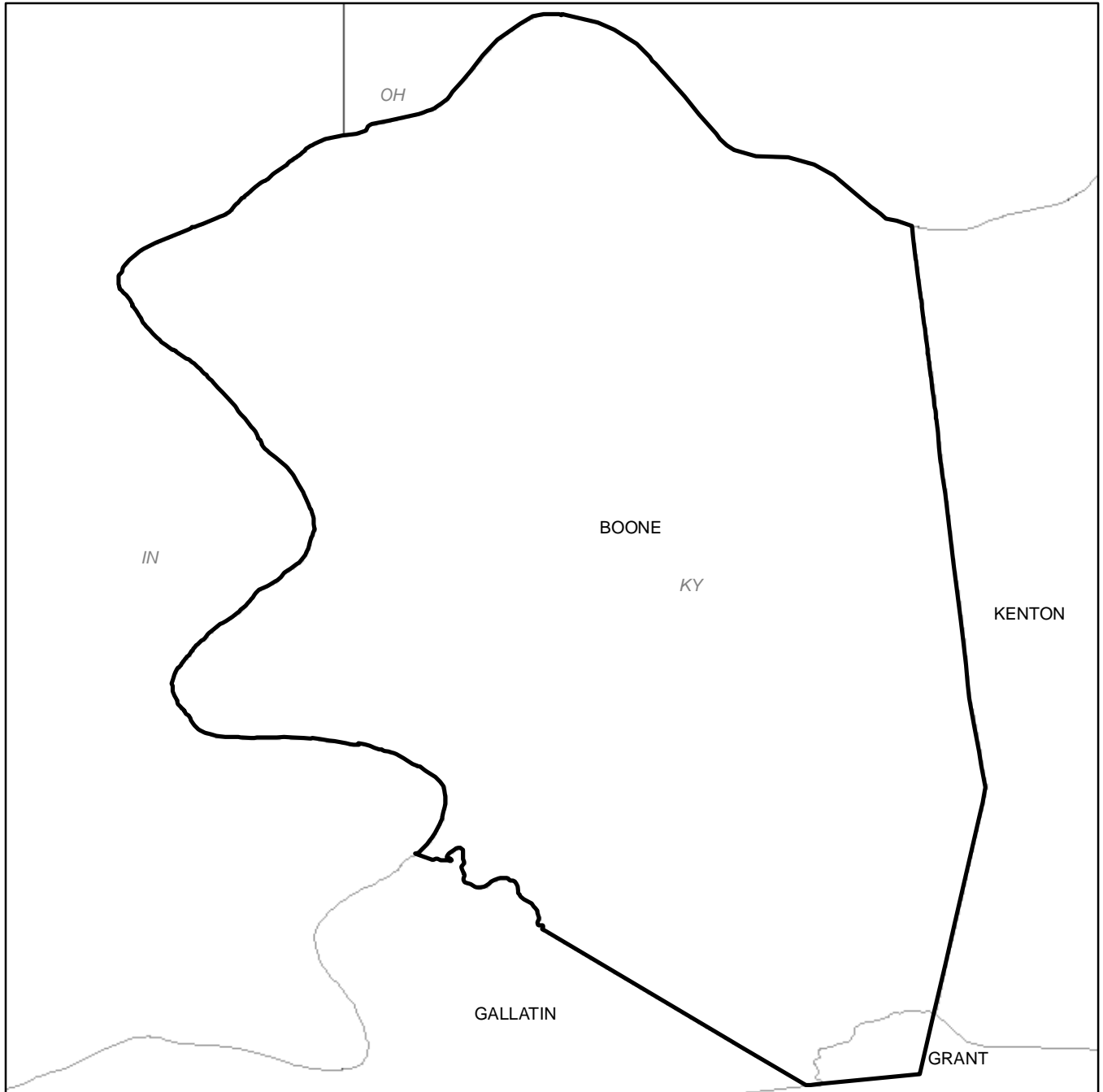
Version 3

2/9/1837 - 3/9/1870

Map scale is unavailable.

© The Newberry Library 2010

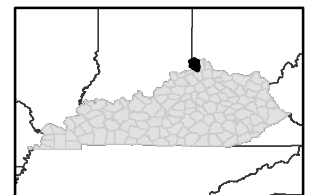
Heavy line depicts historical boundary.
Base map shows present-day information.



BOONE lost to GALLATIN.

260 sq. mi.

(Ky. Acts 1836-1837, ch. 248, sec. 12/pp. 141-143; Ky. Acts 1837-1838, ch. 480, sec. 1/pp. 9-11)





BOONE

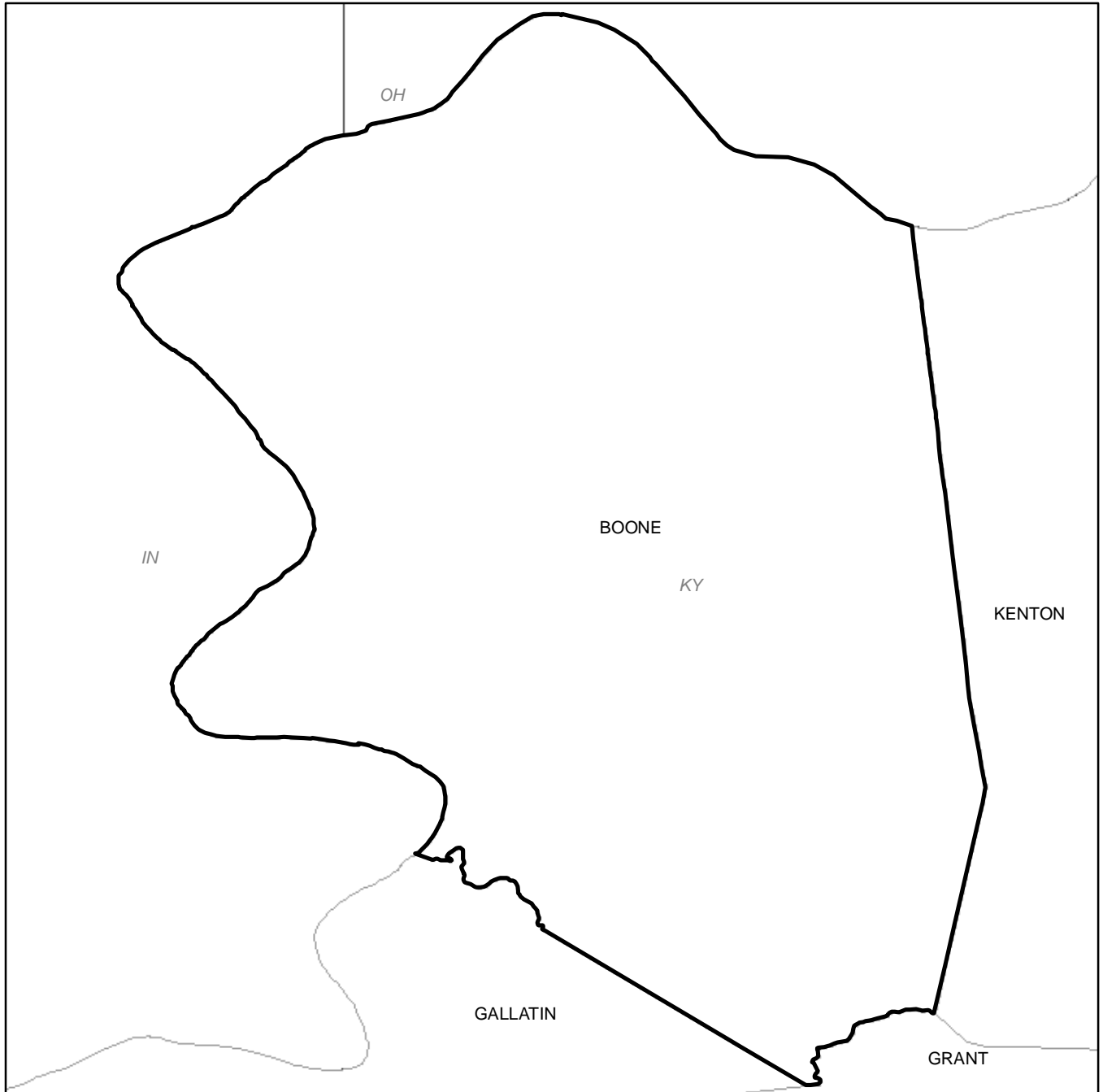
Version 4

3/10/1870 - 12/31/2000

Map scale is unavailable.

© The Newberry Library 2010

Heavy line depicts historical boundary.
Base map shows present-day information.



BOONE lost to GRANT.

257 sq. mi.

(Ky. Acts 1869-1870, vol. 1, ch. 566, sec. 1/p. 38)

