



MASON

Version 1

5/1/1789 - 5/9/1795

Map scale is unavailable.

© The Newberry Library 2010

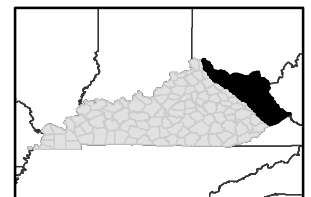
Heavy line depicts historical boundary.
Base map shows present-day information.



MASON created by Virginia from BOURBON.

5,558 sq. mi.

(Hening, 12:658-659)





MASON

Version 2

5/10/1795 - 5/31/1797

Map scale is unavailable.

© The Newberry Library 2010

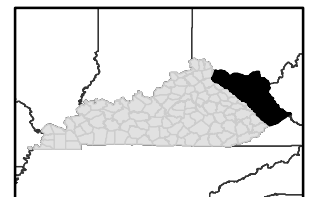
Heavy line depicts historical boundary.
Base map shows present-day information.



MASON lost to creation of CAMPBELL and lost small area to HARRISON.

5,255 sq. mi.

(Ky. Acts 1794, 3d assy., ch. 19, sec. 1/pp, 27-28)





MASON

Version 3

6/1/1797 - 2/28/1798

Map scale is unavailable.

© The Newberry Library 2010

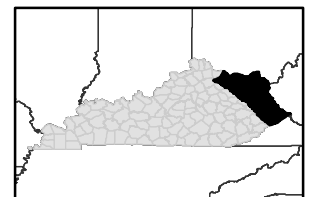
Heavy line depicts historical boundary.
Base map shows present-day information.



MASON lost to creation of BRACKEN.

5,072 sq. mi.

(Ky. Acts 1796-1797, 5th assy., 1st sess., sec. 1/pp. 5-6)





MASON

Version 4

3/1/1798 - 5/31/1800

Map scale is unavailable.

© The Newberry Library 2010

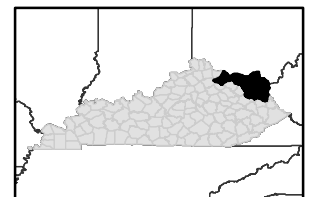
Heavy line depicts historical boundary.
Base map shows present-day information.



MASON lost to creation of FLEMING.

2,363 sq. mi.

(Ky. Acts 1798, 6th assy., 2d sess., ch. 32, sec. 1/pp. 53-55)





MASON

Version 5

6/1/1800 - 1/31/1804

Map scale is unavailable.

© The Newberry Library 2010

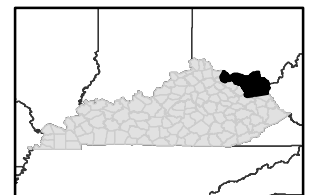
Heavy line depicts historical boundary.
Base map shows present-day information.



MASON lost to creation of FLOYD and NICHOLAS.

2,030 sq. mi.

(Ky. Acts 1799, 8th assy., ch. 11, secs. 1, 6/pp. 31-33 and ch. 73, sec. 1/pp. 150-152)





MASON

Version 6

2/1/1804 - 3/31/1807

Map scale is unavailable.

© The Newberry Library 2010

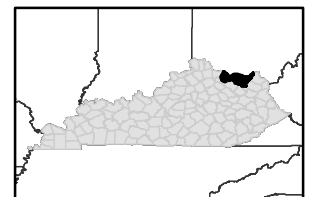
Heavy line depicts historical boundary.
Base map shows present-day information.



MASON lost to creation of GREENUP.

744 sq. mi.

(Ky. Acts 1803, 12th assy., ch. 76, sec. 1/pp. 113-115)





MASON

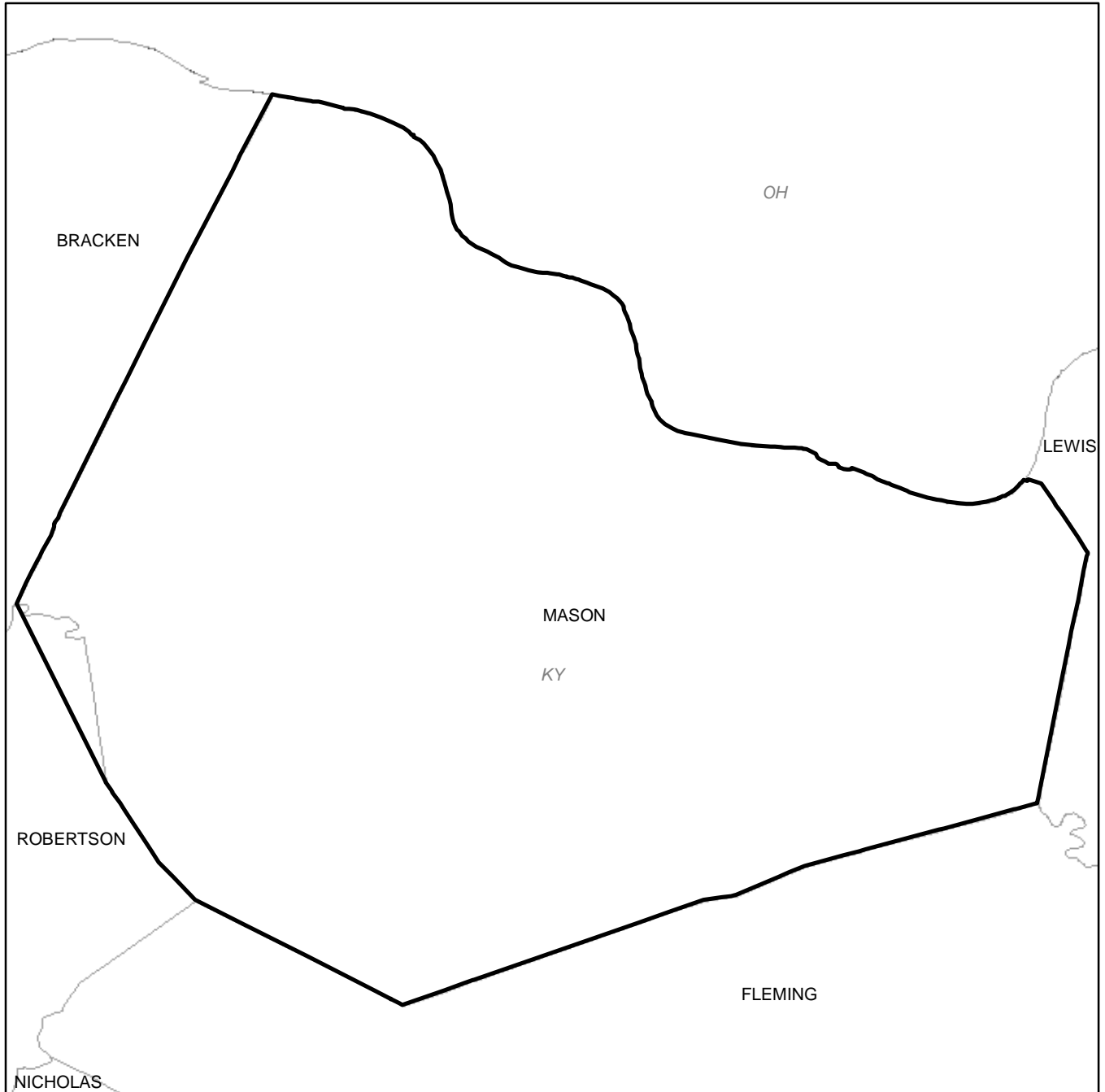
Version 7

4/1/1807 - 7/31/1867

Map scale is unavailable.

© The Newberry Library 2010

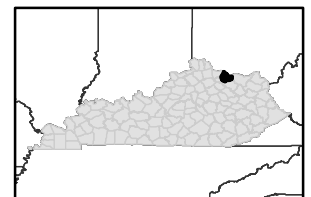
Heavy line depicts historical boundary.
Base map shows present-day information.



MASON lost to creation of LEWIS.

249 sq. mi.

(Ky. Acts 1806, 15th assy., sec. 1/p. 145-147)





MASON

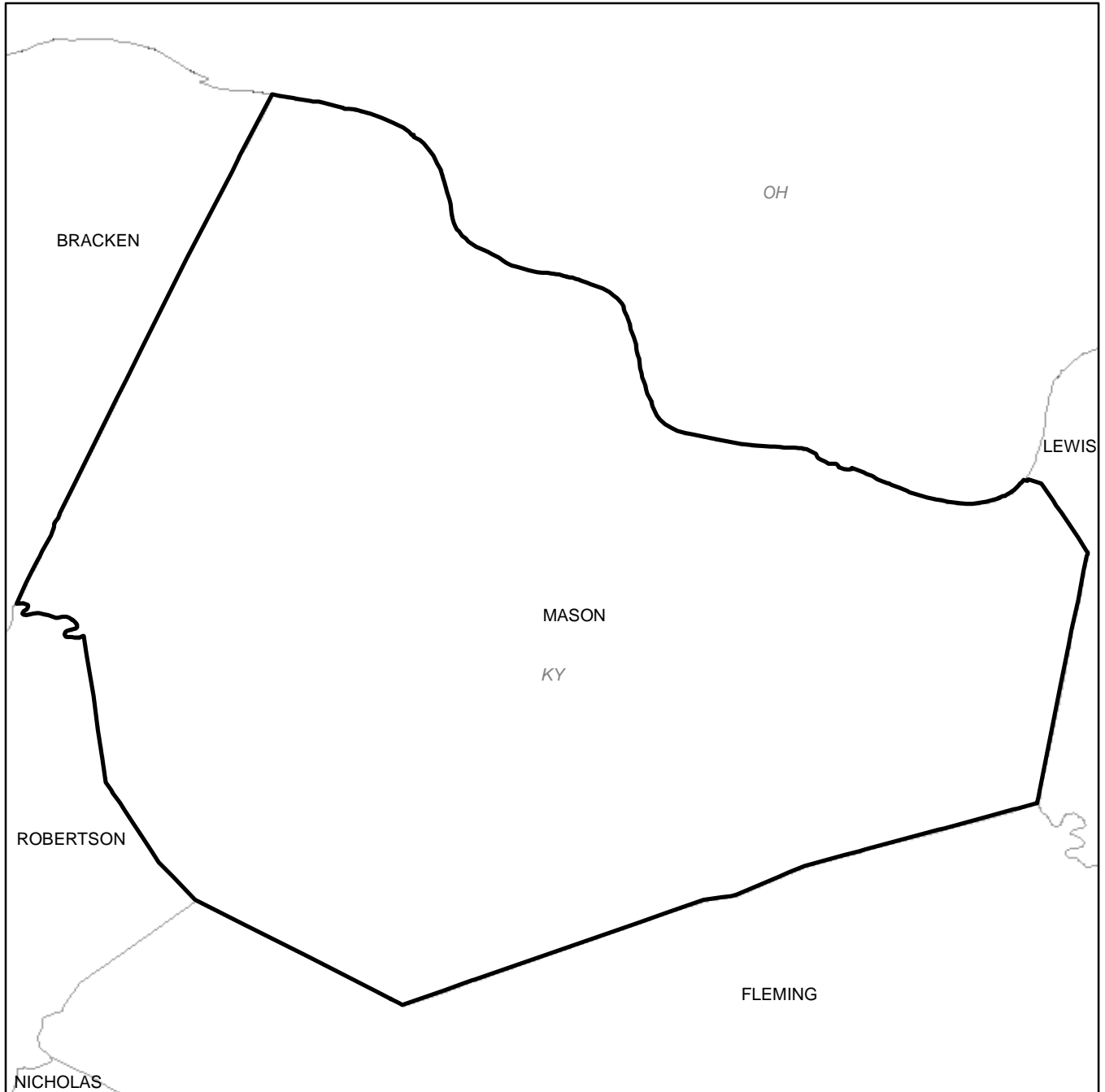
Version 8

8/1/1867 - 12/31/2000

Heavy line depicts historical boundary.
Base map shows present-day information.

Map scale is unavailable.

© The Newberry Library 2010



MASON lost to creation of ROBERTSON.

247 sq. mi.

(Ky. Acts 1867, Jan. adj. sess., ch. 1317, sec. 1/pp. 37-41, and ch. 1541, sec. 1/pp. 50-51)

