



# PENDLETON

Version 1

5/10/1799 - 3/31/1819

Map scale is unavailable.

© The Newberry Library 2010

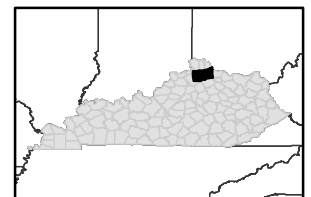
Heavy line depicts historical boundary.  
Base map shows present-day information.



PENDLETON created from BRACKEN and CAMPBELL.

562 sq. mi.

(Ky. Acts 1798-1799, 7th assy., ch. 47, sec. 1/pp. 59-61)





# PENDLETON

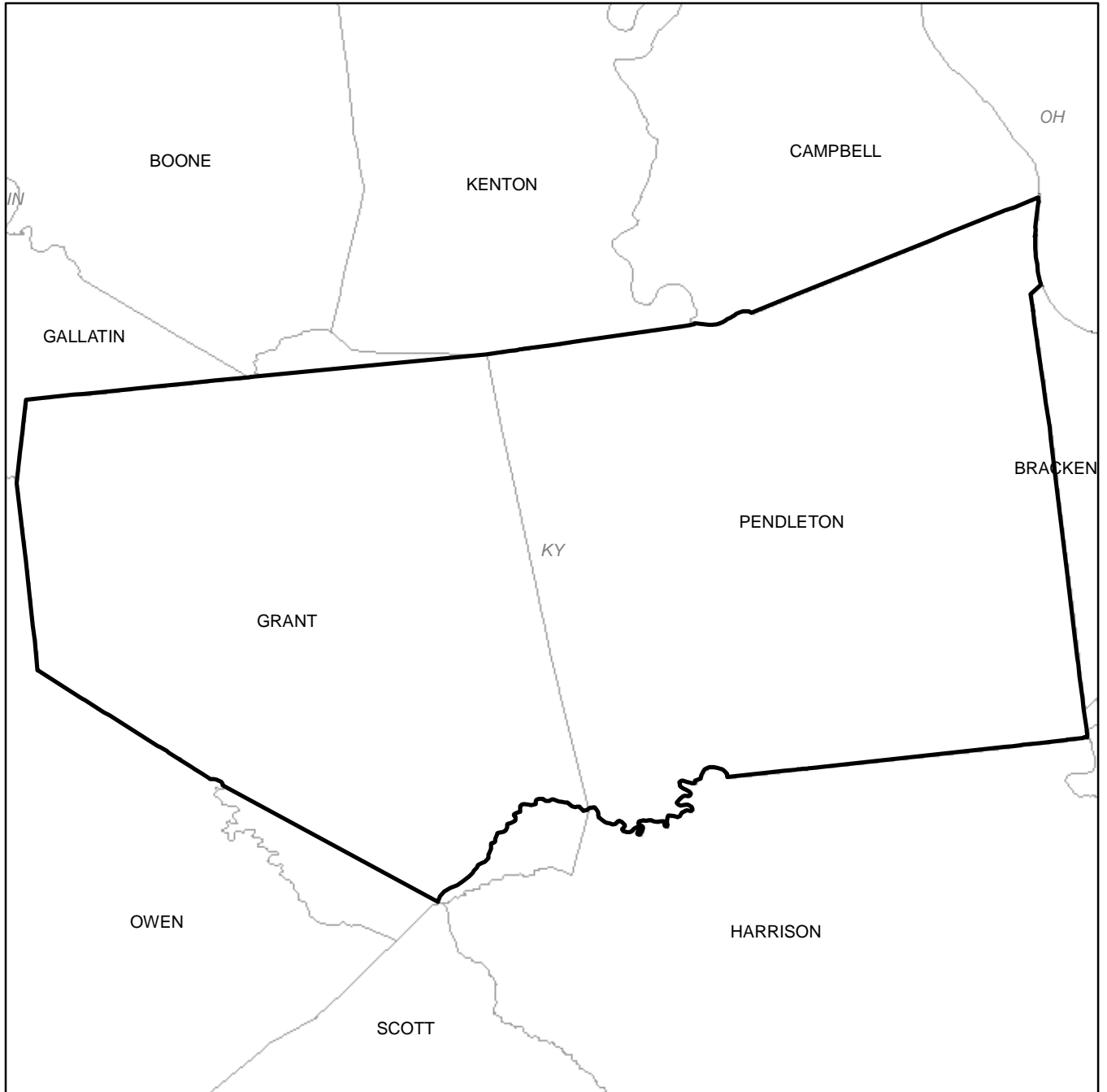
Version 2

4/1/1819 - 3/31/1820

Map scale is unavailable.

© The Newberry Library 2010

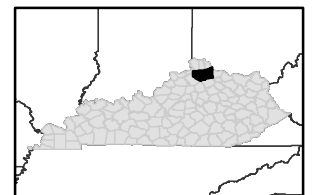
Heavy line depicts historical boundary.  
Base map shows present-day information.



PENDLETON lost to creation of OWEN.

518 sq. mi.

(Ky. Acts 1818-1819, 27th assy., ch. 387, sec. 1/pp. 702-705)





# PENDLETON

Version 3

4/1/1820 - 4/21/1882

Map scale is unavailable.

© The Newberry Library 2010

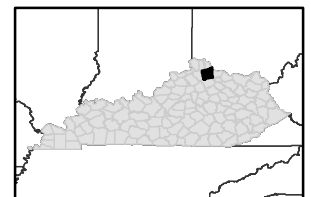
Heavy line depicts historical boundary.  
Base map shows present-day information.



PENDLETON lost to creation of GRANT.

281 sq. mi.

(Ky. Acts 1819-1820, 28th assy., ch. 561, sec. 1/pp. 944-946)





# PENDLETON

Version 4

4/22/1882 - 12/31/2000

Map scale is unavailable.

© The Newberry Library 2010

Heavy line depicts historical boundary.  
Base map shows present-day information.



PENDLETON gained from BRACKEN.

281 sq. mi.

(Ky. Acts 1881-1882, vol. 2, ch. 1293, sec. 1/p. 843)

