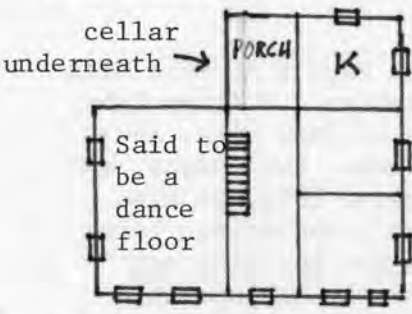




KENTUCKY HISTORIC RESOURCES INVENTORY

Site No. CP-71

1. Historic Name(s) <u>Camp Spring House (AS TR)</u> Original Owner <u>William Uthe</u> <i>Camp Springs vic.</i>		22. ADD/County <u>Campbell</u> 23. U.S.G.S. Quadrant (15'/75') <u>Withamsville</u> G.I.S. Mod. <u> </u>	
2. Present Name <u>Herb and Pat's Four Mile Inn</u>		24. UTM Reference <u>16</u> <u>728040</u> <u>4320620</u> Zone Easting Northing	
3. Location <u>Four Mile Pike</u>		25. Coordinate Accuracy <u> </u>	
4. Owner's Name <u>Charlie Johnson</u>		26. Prehistoric Site <u> </u> Object <u> </u> Historic Site <u> </u> Structure <u> </u> Building <u> </u> Other <u> </u>	
5. Owner's Address <u>Route # 1, Box 36, Melbourne</u>		27. National Register District Name: <u>GERMAN SETTLEMENT PROPERTIES</u> <u>FOUR MILE CREEK AREA</u>	
6. Open to Public Yes <u>XX</u> No <u> </u>	7. Visible from road Yes <u>XX</u> No <u> </u>	8. Ownership Private <u>XX</u> Local <u> </u> State <u> </u> Federal <u> </u>	
9. Local Contact/Organization <u>Campbell County Heritage League</u>		28. Significance Evaluation <u>National Register</u> <u>LD</u>	
10. Site Plan with North Arrow <div style="text-align: center;">  <p>cellar underneath →</p> <p>Said to be a dance floor</p> <p>First floor as described by Charles Johnson</p> </div>		11. Architect <u> </u> 12. Builder <u> </u> 13. Date <u>c.1860-1870</u> A. <u>4</u> B. <u> </u> 14. Style A. Vernacular <u>V</u> B. <u> </u> 15. Original Use <u>Tavern/Res.</u> <u>E</u> 16. Present use <u>Tavern/Residence</u> 17. Condition <u>Good</u> <u>B</u>	
18. Description Imposing 3 1/2 story stone tavern residence located just north of Camp Springs. All of the characteristic German features are employed on this building, particularly the segmental arch bays, the tooled cornerstones, and the rough, rubble limestone wall surfaces. The ground floor remains a tavern as it was originally, while the upper two floors are double pile. (Continue on Back)		19. History Built as a tavern and residence by William Uthe circa 1860-1870. Uthe, born in Prussia in 1817 as Friedrich Wilhelm Uthe, was a member of St. John's Evangelical Church. Like many Germans who came to Four Mile Creek, the Uthe's first settled in Cincinnati. Son August Uthe	
20. Significance Along with the Reitman House (CP-60), this is one of the largest, most impressive German built stone buildings in the Four Mile Creek area. In terms of massing fabric, and ethnic association the building possesses		29. Status National Landmark <u> </u> Date <u> </u> National Register <u> </u> Landmark Certificate <u>X</u> <u>July 1, 1980</u> Kentucky Survey <u>X</u> <u>5/15/79</u> Local Landmark <u> </u> HABS/HAER <u> </u>	
21. Source of Information <u>Margaret Kopp Knable</u> <u>Griffin, Atlas of Boone, Kenton, and Campbell Counties, 1883</u>		30. Historic Theme Primary <u>Architecture</u> <u>C</u> Secondary <u>Ethnic History</u> <u>C</u> <u>C</u> Other <u>Commerce</u> <u>E</u>	
31. Endangered Yes <u> </u> No <u>XX</u>		32. Preservation Project Status <u> </u> Actual Cost in \$1,000s <u> </u>	
33. ATTACH PHOTO <div style="display: flex; justify-content: space-around;">   </div>		34. Prepared by: <u>Carolyn M. Torma</u> <u>Edward A. Chappel</u>	
35. Organization <u>Kentucky Heritage Council</u>		36. Date <u>5/15/79</u>	
37. Revision Dates <u>11/2/82</u> <u>Steve Gordon</u>		38. Staff Review <u> </u>	

18. According to the tavern keeper a large dance hall occupied the north space of the first floor, today it is partitioned. Attached to the rear is a single story stone kitchen with porch on the north side. Underneath this porch is a vaulted cellar that opens into the rear of the tavern space. The building has sustained remarkably few alterations. A small stone smokehouse to the rear has been converted into a garage.

19. was born in Cincinnati in 1846. The earliest record of the Uthe's in Four Mile Creek was 1871, when they were listed as sponsors at a baptism. William Uthe was then described as a farmer, blacksmith, and innkeeper of Four Mile. The 1874 Campbell County Tax records indicate Uthe owned six hogs, two houses, one cow, 200 bushels of corn, and 20 tons of hay. His impressive holdings also included a tavern license and an estate worth \$4,000. Uthe's son August later operated a post office in this building. In recent years the building was known as VonStein's Grocery and Pelle's Cafe. Charles Johnson has operated a tavern here since 1952.

20. statewide significance.

21. Tenth Census of the United States, 1880, Campbell County.

Campbell County Tax Lists, 1874.

1. Historic Name Camp Springs House		2. Owner's Name William Uthe	
3. Date of Construction 1874		4. Date of Inventory 11/2/82	
5. Location Route 1, Box 35, Melbourne		6. Owner's Address Route 1, Box 35, Melbourne	
7. Local Contact/Personnel Charles Johnson		8. Date of Photo 11/2/82	
9. National Register National Register		10. State Significance Evaluation Statewide Significance	
11. Architect 12. Builder 13. Present Use Tavern/Residence		14. Description Impressive 1 1/2 story stone tavern residence located just north of Camp Springs. All of the characteristic German features are employed on this building, particularly the segmental arch bays, the tooled cornerstones, and the rough, rubble limestone wall surfaces. The ground floor remains a tavern as it was originally, while the upper two floors are double pile. 15. Historic Photo 16. Historic Photo 17. Historic Photo 18. Historic Photo 19. Historic Photo 20. Historic Photo 21. Historic Photo 22. Historic Photo 23. Historic Photo 24. Historic Photo 25. Historic Photo 26. Historic Photo 27. Historic Photo 28. Historic Photo 29. Historic Photo 30. Historic Photo 31. Historic Photo 32. Historic Photo 33. Historic Photo 34. Historic Photo 35. Historic Photo 36. Historic Photo 37. Historic Photo 38. Historic Photo 39. Historic Photo 40. Historic Photo 41. Historic Photo 42. Historic Photo 43. Historic Photo 44. Historic Photo 45. Historic Photo 46. Historic Photo 47. Historic Photo 48. Historic Photo 49. Historic Photo 50. Historic Photo 51. Historic Photo 52. Historic Photo 53. Historic Photo 54. Historic Photo 55. Historic Photo 56. Historic Photo 57. Historic Photo 58. Historic Photo 59. Historic Photo 60. Historic Photo 61. Historic Photo 62. Historic Photo 63. Historic Photo 64. Historic Photo 65. Historic Photo 66. Historic Photo 67. Historic Photo 68. Historic Photo 69. Historic Photo 70. Historic Photo 71. Historic Photo 72. Historic Photo 73. Historic Photo 74. Historic Photo 75. Historic Photo 76. Historic Photo 77. Historic Photo 78. Historic Photo 79. Historic Photo 80. Historic Photo 81. Historic Photo 82. Historic Photo 83. Historic Photo 84. Historic Photo 85. Historic Photo 86. Historic Photo 87. Historic Photo 88. Historic Photo 89. Historic Photo 90. Historic Photo 91. Historic Photo 92. Historic Photo 93. Historic Photo 94. Historic Photo 95. Historic Photo 96. Historic Photo 97. Historic Photo 98. Historic Photo 99. Historic Photo 100. Historic Photo	
34. Prepared by Carolyn M. Torman Edward A. Chapel		35. Organization Kentucky Heritage Council	
36. Date 11/2/82		37. Revision Date 11/2/82	
38. Revision Date 11/2/82		39. Revision Date 11/2/82	
40. Revision Date 11/2/82		41. Revision Date 11/2/82	
42. Revision Date 11/2/82		43. Revision Date 11/2/82	
44. Revision Date 11/2/82		45. Revision Date 11/2/82	
46. Revision Date 11/2/82		47. Revision Date 11/2/82	
48. Revision Date 11/2/82		49. Revision Date 11/2/82	
50. Revision Date 11/2/82		51. Revision Date 11/2/82	
52. Revision Date 11/2/82		53. Revision Date 11/2/82	
54. Revision Date 11/2/82		55. Revision Date 11/2/82	
56. Revision Date 11/2/82		57. Revision Date 11/2/82	
58. Revision Date 11/2/82		59. Revision Date 11/2/82	
60. Revision Date 11/2/82		61. Revision Date 11/2/82	
62. Revision Date 11/2/82		63. Revision Date 11/2/82	
64. Revision Date 11/2/82		65. Revision Date 11/2/82	
66. Revision Date 11/2/82		67. Revision Date 11/2/82	
68. Revision Date 11/2/82		69. Revision Date 11/2/82	
70. Revision Date 11/2/82		71. Revision Date 11/2/82	
72. Revision Date 11/2/82		73. Revision Date 11/2/82	
74. Revision Date 11/2/82		75. Revision Date 11/2/82	
76. Revision Date 11/2/82		77. Revision Date 11/2/82	
78. Revision Date 11/2/82		79. Revision Date 11/2/82	
80. Revision Date 11/2/82		81. Revision Date 11/2/82	
82. Revision Date 11/2/82		83. Revision Date 11/2/82	
84. Revision Date 11/2/82		85. Revision Date 11/2/82	
86. Revision Date 11/2/82		87. Revision Date 11/2/82	
88. Revision Date 11/2/82		89. Revision Date 11/2/82	
90. Revision Date 11/2/82		91. Revision Date 11/2/82	
92. Revision Date 11/2/82		93. Revision Date 11/2/82	
94. Revision Date 11/2/82		95. Revision Date 11/2/82	
96. Revision Date 11/2/82		97. Revision Date 11/2/82	
98. Revision Date 11/2/82		99. Revision Date 11/2/82	
100. Revision Date 11/2/82		101. Revision Date 11/2/82	

KENTUCKY HISTORIC RESOURCE INVENTORY SUPPLEMENT
BOUNDARY AND LOCATION INFORMATION

Historic Property Name Camp Spring House Site # CP-71

Multiple Resource/Thematic Nomination Title German Settlement Properties
Four Mile Creek Area

U.T.M. Coordinates - List multiple UTMs if property is ten or more acres.

A. 16 728040 4320620 D. _____


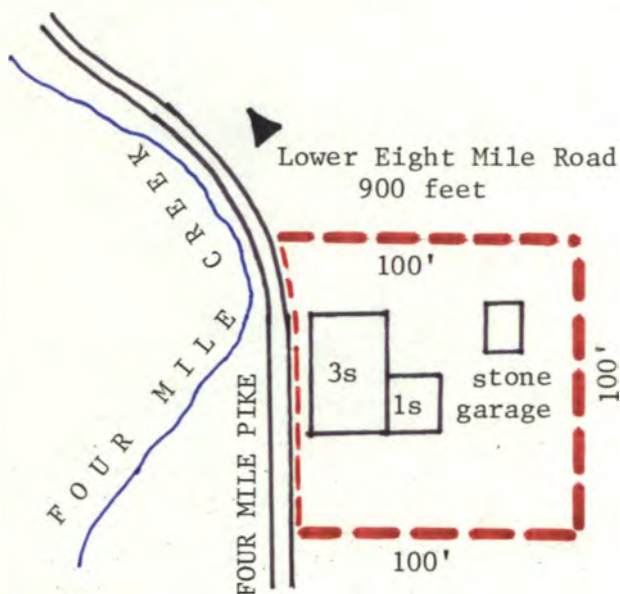
B. _____ E. _____

C. _____ F. _____

Verbal Boundary Description _____ Acreage .23 Acres

Beginning at a point on the eastern right-of-way of Four Mile Pike, which is approximately 900' south of the intersection with Lower Eight Mile Road, proceed east 100', then south 100' along rear of said property, then west 100' until reaching Four Mile Pike. Then proceed north along the east side of road to the point of origin. Boundaries include stone building and stone garage. Non-contributing buildings in immediate vicinity excluded from nomination.

Sketch of Site Plan (Showing outbuildings, structures, landscape features and the site boundary as described above.)



NOT TO SCALE

Official Courthouse Property Reference:

County Book: Page 25, Parcel 83.

United States Department of the Interior
National Park ServiceNational Register of Historic Places
Inventory—Nomination Form

For NPS use only

received

date entered

Continuation sheet

Item number

Page 2 of 3

Multiple Resource Area
Thematic GroupName German Settlement, Four Mile Creek Area Thematic Resources
State Kentucky

Nomination/Type of Review

Date/Signature

11. Roth Farm

Entered in the
National Register

Keeper

3/9/83 Melvyn Byers

Attest

12. Baumann House

Entered in the
National Register

Keeper

3/9/83 Melvyn Byers

Attest

13. Ort-Heeb Farm

Entered in the
National Register

Keeper

3/9/83 Melvyn Byers

Attest

14. Faha, John, House

Entered in the
National Register

Keeper

3/9/83 Melvyn Byers

Attest

15. St. John's Lutheran Cemetery

Entered in the
National Register

Keeper

3/9/83 Melvyn Byers

Attest

16. Kremer, Matthias, House

Substantive Review

Keeper

Linda McClelland 3/9/83

Attest

accept Patrick Andrews 3/7/83

17. Trutschell House (DeMoss House)

Substantive Review

Keeper

Determined Eligible
Linda McClelland 3/9/83

Attest

Eligible Patrick Andrews 3/7/83

DOE/OWNER OBJECTION

18. Reitman's St. Joseph House

Entered in the
National Register

Keeper

3/9/83 Melvyn Byers

Attest

19. Camp Spring House

Entered in the
National Register

Keeper

3/9/83 Melvyn Byers

Attest

20. Kremer, Frederick, House

Entered in the
National Register

Keeper

3/9/83 Melvyn Byers

Attest

United States Department of the Interior
National Park Service

Camp Spring House (German Settlement, Four
Mile Creek Area TR)
Campbell County
KENTUCKY

Working No. JAN 24 1983

Fed. Reg. Date: 2.7.89

Date Due: 2/24/83 - 3/10/83

Action: ACCEPT 3/9/83

Entered in the RETURN
National Register REJECT

Federal Agency: _____

- ☐ resubmission
☐ nomination by person or local government
☐ owner objection
☐ appeal

Substantive Review: ☐ sample ☐ request ☐ appeal ☐ NR decision

Reviewer's comments:

Recom./Criteria _____

Reviewer _____

Discipline _____

Date _____

see continuation sheet

Nomination returned for: ☐ technical corrections cited below
☐ substantive reasons discussed below

1. Name

2. Location

3. Classification

Category	Ownership	Status	Present Use
	Public Acquisition	Accessible	

4. Owner of Property

5. Location of Legal Description

6. Representation in Existing Surveys

has this property been determined eligible? ☐ yes ☐ no

7. Description

Condition	Check one	Check one
<input type="checkbox"/> excellent	<input type="checkbox"/> deteriorated	<input type="checkbox"/> unaltered
<input type="checkbox"/> good	<input type="checkbox"/> ruins	<input type="checkbox"/> original site
<input type="checkbox"/> fair	<input type="checkbox"/> unexposed	<input type="checkbox"/> altered
		<input type="checkbox"/> moved date _____

Describe the present and original (if known) physical appearance

- ☐ summary paragraph
☐ completeness
☐ clarity
☐ alterations/integrity
☐ dates

8. Significance

Period _____ Areas of Significance—Check and justify below

Specific dates _____ Builder Architect _____

Statement of Significance (in one paragraph)

- _____ summary paragraph
- _____ completeness
- _____ clarity
- _____ applicable criteria
- _____ justification of areas checked
- _____ relating significance to the resource
- _____ context
- _____ relationship of integrity to significance
- _____ justification of exception
- _____ other

9. Major Bibliographical References

10. Geographical Data

Address of nominated property _____

Quadrangle name _____

USIT References _____

Verbal boundary description and justification _____

11. Form Prepared By

12. State Historic Preservation Officer Certification

The evaluated significance of this property within the state is

_____ national _____ state _____ local

State Historic Preservation Officer signature _____

Title _____

Date _____

13. Other

- _____ Maps
- _____ Photographs
- _____ Other

Questions concerning this nomination may be directed to _____

Signed _____ Date _____ Phone: 202 272-3504

Comments for any item may be continued on an attached sheet





Please refer to the map in the
Multiple Property Cover Sheet
for this property

Multiple Property Cover Sheet Reference Number: 64000220