

KENTUCKY HISTORIC RESOURCES INVENTORY

1. Name of Site: Dolph Aluck Smokehouse	16. Date: mid 1800s [4]
2. Prehistoric Site Building X Object Historic Site Structure Other	17. Style: Greek/Vernacular [PP]
3. Location: on north side Milford Road, facing confluence of North Fork and the Licking River,	18. Architect/Builder:
4. ADD/County: Pendleton [096] <i>near Falmouth</i>	19. No. of Stories: One [A]
5. Original Owner: Dolph Aluck	20. Original Floor Plan: Single Cell [B]
6. Other Names:	21. Single Pile Double Pile N.A. X
7. Owners Name: Nelson Bruin	22. Roof Form & Original Material: Gable
8. Owners Address: Route #4 Falmouth, Kentucky 41040	23. Structural Material: Stone [B]
9. Evaluation: []	24. Exterior Finish: Stone [S]
10. Status & Date: Nat.Landmark KY Survey Nat.Register Local Landmark Landmark Cert. HABS/HAER	25. Foundation Material: Stone [A]
11. N.R.Group District Name [] Mult.Resource Area [] Thematic Name Early Stone Bldgs []	26. Major Alterations: Moved Wall Treat. Additions None X
12. Historical Theme: Primary: Architecture [C] Secondary: [] Other: []	27. Outbuildings: [0]
13. Statement of Significance: Typical early Kentucky smokehouse in good condition.	28. Original Use: Smokehouse []
14. History: Thought to have been built by Dolph Aluck, owner of the brick Greek Revival house at the site.	29. Present Use: Storage
15. Source of Historical Information: Owner	30. Condition: Good [B]
	31. Endangered Yes No X
	31. Attach Photos Roll: 30 Photo Nos: 9-13 <i>Slide also</i>
	33. Prepared by: Carolyn Murray Wooley
	34. Organization: Kentucky Heritage Council
	35. Date: June 1984

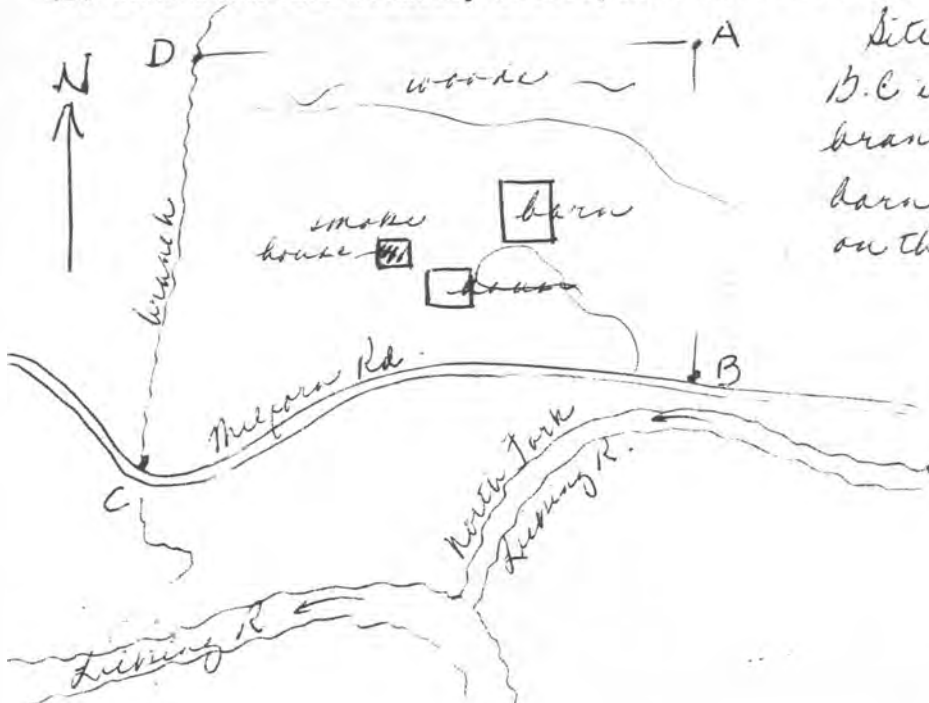
KENTUCKY HISTORIC RESOURCES INVENTORY

36. UTM Point of Primary Building: 37. USGS Quadrant: 38. G.I.S. Mod. []
 16.743430.4274960 Clayville 39. Coordinate Accuracy []

40. UTM Points of Boundary:
 A. 16.743660.4275160 C. 16.743210.4274720 E. _____
 B. 16.743670.4274850 D. 16.743210.4275230 F. _____

41. Total Acreage in Present Property: _____ 42. Acreage Included in Nominated Boundary: ca. 44

43. Site Plan and Boundary Description and Justification:



Site included by A-B-C-D as shown.
 B-C is with the road; C-D is on a
 branch. The present house and
 barn are non-contributing, built
 on the old foundations.

44. Description and House Plan:

15 X 18 dry-stone smokehouse; gable roof extended on east end creates shelter for doorway. Stones squared and coursed. Walls filled with mud; no evidence of ever having had mortar and does not now. Small horizontal opening on W. end.

Present house is modern. It was built on the site of a brick Greek Revival house which was demolished by the 1957 tornado.

Both located on hilltop facing broad valley of Licking River.

NATIONAL REGISTER OF HISTORIC PLACES
EVALUATION/RETURN SHEET

Aluck, Dolph, Smokehouse (Early Stone
Buildings of Kentucky TR)
Pendleton County
KENTUCKY

~~Substantive Review~~

Working No. JUN 6 1985

Fed. Reg. Date: _____

Date Due: 7/4/85 - 7/21/85

Action: ACCEPT

RETURN 7-21-85

REJECT

Federal Agency: _____

- resubmission
- nomination by person or local government
- owner objection
- appeal

Substantive Review: sample request appeal NR decision

Reviewer's comments:

See letter

Recom./Criteria _____ *Ret*

Reviewer _____

Discipline _____

Date _____

_____ see continuation sheet

Nomination returned for: technical corrections cited below
 substantive reasons discussed below

1. Name

2. Location

3. Classification

Category	Ownership	Status	Present Use
	Public Acquisition	Accessible	

4. Owner of Property

5. Location of Legal Description

6. Representation in Existing Surveys

Has this property been determined eligible? yes no

7. Description

Condition

- excellent
- good
- fair
- deteriorated
- ruins
- unexposed

Check one

- unaltered
- altered

Check one

- original site
- moved date _____

Describe the present and original (if known) physical appearance

- summary paragraph
- completeness
- clarity
- alterations/integrity
- dates
- boundary selection

X 8. Significance

Period _____ Areas of Significance—Check and justify below

Specific dates _____

X Builder/Architect *fill in blank*

Statement of Significance (in one paragraph)

- summary paragraph
- completeness
- clarity
- applicable criteria
- justification of areas checked
- relating significance to the resource
- context
- relationship of integrity to significance
- justification of exception
- other

9. Major Bibliographical References

10. Geographical Data

Acreege of nominated property _____

Quadrangle name _____

UTM References _____

Verbal boundary description and justification

11. Form Prepared By

12. State Historic Preservation Officer Certification

The evaluated significance of this property within the state is:

___ national ___ state ___ local

State Historic Preservation Officer signature

title _____ date _____

13. Other

- Maps
- Photographs
- Other

Questions concerning this nomination may be directed to _____

Signed *Carol O. Shell* Date *7-21-85* Phone: _____

NOV 26 1986

KENTUCKY HISTORIC RESOURCES
Individual Inventory Form

Resource # PD-8
Pendleton County

1. Name of Resource:
Dolph Aluck Smokehouse

2. Original Owner:
Dolph Aluck

3. Other Names:

4. Prehistoric Site _____ Building Structure Object Other _____

5. Location: north side Milford Road, facing confluence North Fork and Licking River, near Falmouth

6. Owner's Name:
Nelson Bruin [P]

7. Owner's Address:
Route #4
Falmouth, Kentucky 41040

8. Evaluation: [G]

9. Recognition & Date:
Nat.Landmark _____ Local Landmark _____
Nat.Register _____ HABS/HAER _____
Highway Marker _____ KY Inventory
KY Landmark Certificate _____

10. N.R.Status & Date:

11. N.R.Group:
District Name: []
Mult.Resource Area: []
Thematic Name: Early Stone Building []

12. Historical Theme:
Primary: Architecture [030]
Secondary: []
Other: []

13. Statement of Significance:

This is a good example of an extended gable smokehouse, illustrating the framing method. One of two stone buildings in Pendleton County. In good condition.

[]

14. History:

Thought to have been built by Dolph Aluck, owner of the brick Greek Revival house at the site.

16. Date:
Original Building Mid-1800s [7]
Addition []

17. Style: Greek/Vernacular 3V []

18. Architect/Builder:
Not Known

19. No. of Stories: One [1.0]

20. Original Floor Plan:
one room [1R]

21. Single Pile _____ Double Pile _____ N.A.

22. Roof Form & Material: Original _____
Gable _____ Not Original _____

23. Structural Material:
Stone [S]

24. Exterior Material: Stone [S]

25. Foundation Material:
Stone [S]

26. Major Alterations: Moved/Rebuilt _____ None
Additions _____ Other _____

27. Special Features:

28. Outbuildings:
None [0]

29. Original Function:
Smokehouse [01C]

30. Present Use:
Storage [01C]

31. Condition:
Good [G]

32. Endangered: Yes _____
No

33. Attach Photos:
Roll: 30 Photo Nos:9-13 No. of Slides:

15. Source of historical information and/or contact person: Owner

34. Prepared by: Carolyn Murray-Wooley

35. Organization: Kentucky Heritage Council

36. Date: June 1984

37. New Survey Resurvey _____

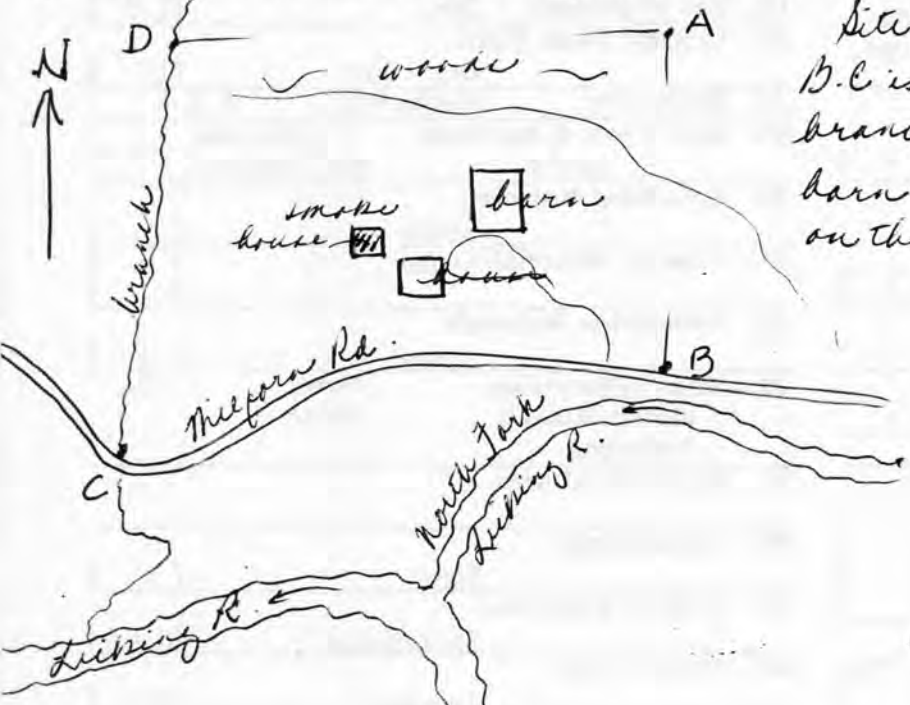
KENTUCKY HISTORIC RESOURCES INVENTORY

36. UTM Point of Primary Building: 16.743430.4274960 37. USGS Quadrant: Clayville 38. G.I.S. Mod. []
39. Coordinate Accuracy []

40. UTM Points of Boundary:
A. 16.743660.4275160 C. 16.743210.4274720 E. _____
B. 16.743670.4274850 D. 16.743210.4275230 F. _____

41. Total Acreage in Present Property: _____ 42. Acreage Included in Nominated Boundary: Ca. 44

43. Site Plan and Boundary Description and Justification:



Site included by A.B.C.D as shown. B.C is with the road; C.D is on a branch. The present house and barn are non-contributing; built on the old foundations

44. Description and House Plan:

15 X 18 dry-stone smokehouse; gable roof extended on east end creates shelter for doorway. Stones squared and coursed. Walls filled with mud; no evidence of ever having had mortar and does not now. Small horizontal opening on W. end. New metal roofing.

Present house is modern. It was built on the site of a brick Greek Revival house which was demolished by the 1957 tornado.

Both located on hilltop facing broad valley of Licking River.

United States Department of the Interior
National Park Service

National Register of Historic Places
Inventory—Nomination Form

For NPS use only
received 6/6/85
date entered

Continuation sheet

Item number

Page 4 of 7

Multiple Resource Area
Thematic Group

Name Early Stone Buildings of Kentucky Thematic Resource
State Barren County and others, KENTUCKY

Nomination/Type of Review

Date/Signature

- 31. Aluck, Dolph, Smokehouse **Substantive Review** Keeper Aschlagel 1/8/87
Attest _____
- 32. Bank of the Commonwealth **Substantive Review** Keeper Aschlagel 1/8/87
Attest _____
- 33. Bate, John Leslie, House **Substantive Review** Keeper Aschlagel 1/8/87
Attest _____
- 34. Belle's Tavern **Substantive Review** Keeper Aschlagel 1/8/87
Attest _____
- 35. Caldwell, William, Kitchen **Substantive Review** Keeper Amy Schlagel 10/6/87
Attest _____
- 36. Cartmell, Nathan, House **Substantive Review** Keeper ✓ ?
Attest _____
- 37. Chandler, John, House **Substantive Review** Keeper Aschlagel 1/8/87
Attest _____
- 38. Colvin, Henry, House **Substantive Review** Keeper Aschlagel 1/8/87
Attest _____
- 39. Cook, Captain, Spring House **Substantive Review** Keeper A
Attest _____
- 40. Crist, Henry, House **Substantive Review** Keeper Aschlagel 1/8/87
Attest _____

87000162

NATIONAL REGISTER OF HISTORIC PLACES
EVALUATION/RETURN SHEET

Aluck, Dolph, Smokehouse (Early Stone Buildings of
Kentucky--Outer Bluegrass and Pennyrile TR)
Pendleton County
KENTUCKY

Substantive Review

Working No. 6-6-85

Fed. Reg. Date: 2/2/88

Date Due: 1/10/87

Action: ACCEPT 1-8-87

RETURN

REJECT

Federal Agency: _____

- resubmission
- nomination by person or local government
- owner objection
- appeal

Substantive Review: sample request appeal NR decision

Reviewer's comments:

*Good example of
Extended gable Smoke-house form
identified in context on form
Stone material identified in context*

Recom./Criteria Accept C

Reviewer A Schlager

Discipline Arch Hist

Date 1/8/87

see continuation sheet

Nomination returned for: technical corrections cited below
 substantive reasons discussed below

1. Name _____

2. Location _____

3. Classification

Category	Ownership	Status	Present Use
	Public Acquisition	Accessible	

4. Owner of Property _____

5. Location of Legal Description _____

6. Representation in Existing Surveys

Has this property been determined eligible? yes no

7. Description

Condition	Check one	Check one
<input type="checkbox"/> excellent	<input type="checkbox"/> deteriorated	<input type="checkbox"/> original site
<input type="checkbox"/> good	<input type="checkbox"/> ruins	<input type="checkbox"/> moved
<input type="checkbox"/> fair	<input type="checkbox"/> unexposed	date _____
	<input type="checkbox"/> unaltered	
	<input type="checkbox"/> altered	

Describe the present and original (if known) physical appearance

- summary paragraph
- completeness
- clarity
- alterations/integrity
- dates
- boundary selection

8. Significance

Period _____ Areas of Significance—Check and justify below

Specific dates _____ Builder/Architect _____

Statement of Significance (*in one paragraph*) _____

- summary paragraph
- completeness
- clarity
- applicable criteria
- justification of areas checked
- relating significance to the resource
- context
- relationship of integrity to significance
- justification of exception
- other

9. Major Bibliographical References

10. Geographical Data

Acreage of nominated property _____

Quadrangle name _____

UTM References _____

Verbal boundary description and justification _____

11. Form Prepared By

12. State Historic Preservation Officer Certification

The evaluated significance of this property within the state is:

_____ national _____ state _____ local

State Historic Preservation Officer signature _____

title _____ date _____

13. Other

- Maps
- Photographs
- Other

Questions concerning this nomination may be directed to _____

Signed _____ Date _____ Phone: _____







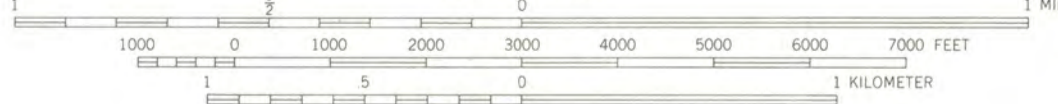
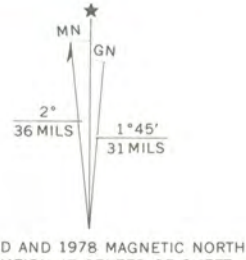




Dolph Aluck Smokehouse (PD-8), Early Stone Bldgs. of KY TR Nomination
UTM Ref: A. 16/743660/4275160
B. 16/743670/4274850
C. 16/743210/4274720
D. 16/743210/4275230

PD-8

Mapped, edited, and published by the Geological Survey
Control by USGS, USC&GS, and USCE
Topography from aerial photographs by multiplex methods
Aerial photographs taken 1950. Field check 1952
Polyconic projection. 1927 North American datum
10,000-foot grid based on Kentucky coordinate system,
north zone
1000-meter Universal Transverse Mercator grid, Zone 16
Revisions shown in purple and woodland
compiled from aerial photographs taken 1976
and other source data. Contours adjusted adjacent
to certain photorevised hydrographic features.
This information not field checked. Map edited 1978



CONTOUR INTERVAL 20 FEET
NATIONAL GEODETIC VERTICAL DATUM OF 1929

THIS MAP COMPLIES WITH NATIONAL MAP ACCURACY STANDARDS
FOR SALE BY U.S. GEOLOGICAL SURVEY, RESTON, VIRGINIA 22092
KENTUCKY GEOLOGICAL SURVEY, LEXINGTON, KENTUCKY 40506,
AND KENTUCKY DEPARTMENT OF COMMERCE, FRANKFORT, KENTUCKY 40601
A FOLDER DESCRIBING TOPOGRAPHIC MAPS AND SYMBOLS IS AVAILABLE ON REQUEST



ROAD CLASSIFICATION

Heavy-duty	4 LANE 6 LANE	Light-duty	2 LANE 4 LANE
Medium-duty	4 LANE 6 LANE	Unimproved dirt	-----
U. S. Route	-----	State Route	-----

CLAYSVILLE, KY.

N3830-W8407.5/7.5

1952

PHOTOREVISED 1978

AMS 4161 II SW - SERIES V 853