



# TRIMBLE

Version 1

3/1/1837 - 2/28/1838

Map scale is unavailable.

© The Newberry Library 2010

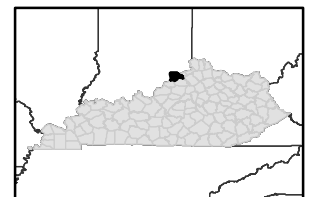
Heavy line depicts historical boundary.  
Base map shows present-day information.



TRIMBLE created from GALLATIN, HENRY, and OLDHAM.

216 sq. mi.

(Ky. Acts 1836-1837, ch. 248, sec. 1/pp. 141-143, ch. 362, sec. 1/pp. 239-240, and ch. 369, sec. 6/pp. 249-250)





# TRIMBLE

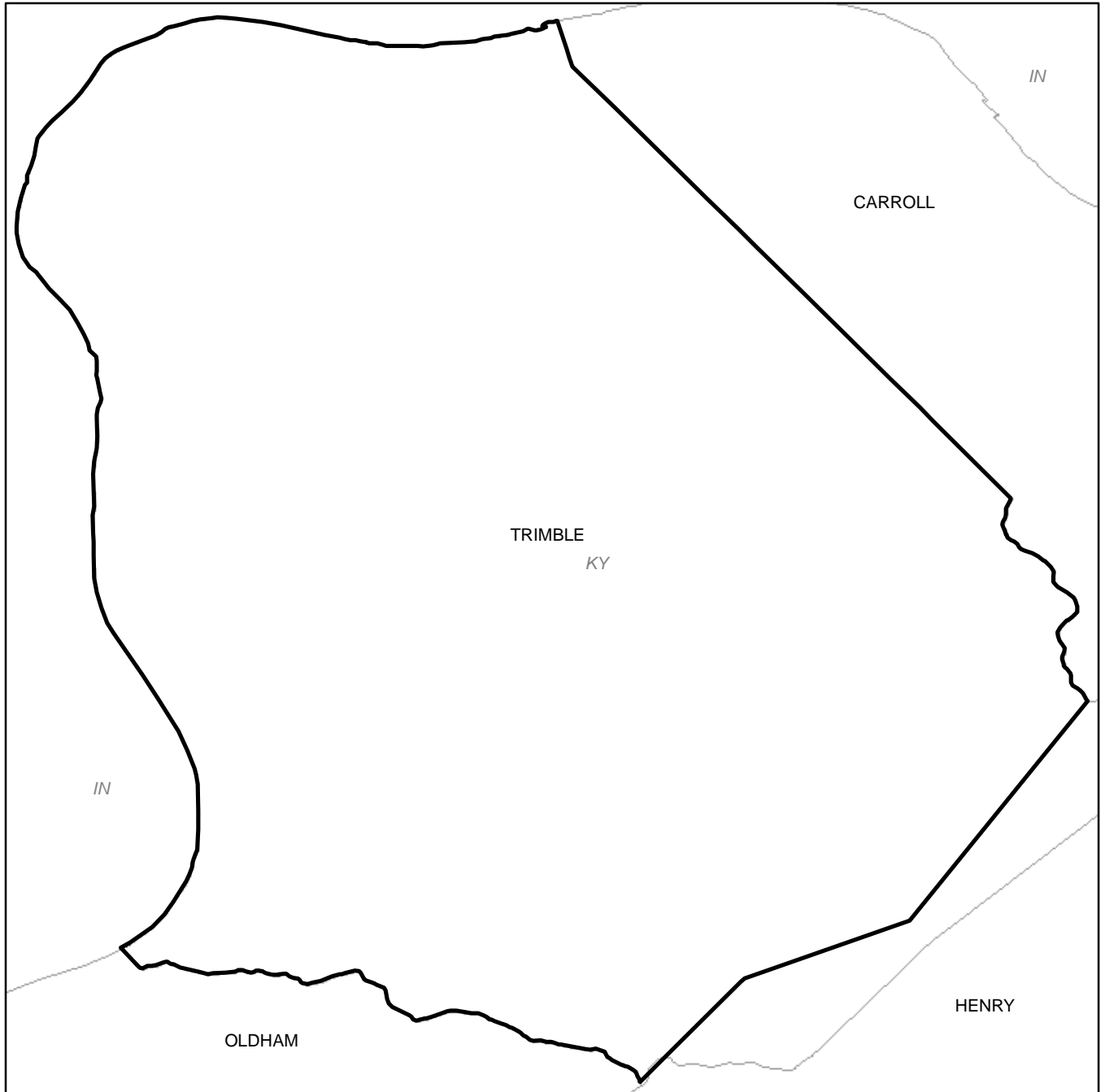
Version 2

3/1/1838 - 2/14/1843

Map scale is unavailable.

© The Newberry Library 2010

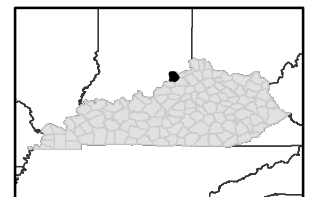
Heavy line depicts historical boundary.  
Base map shows present-day information.



TRIMBLE lost to creation of CARROLL, lost to HENRY.

148 sq. mi.

(Ky. Acts 1837-1838, ch. 773, sec. 1/pp. 170-172)





# TRIMBLE

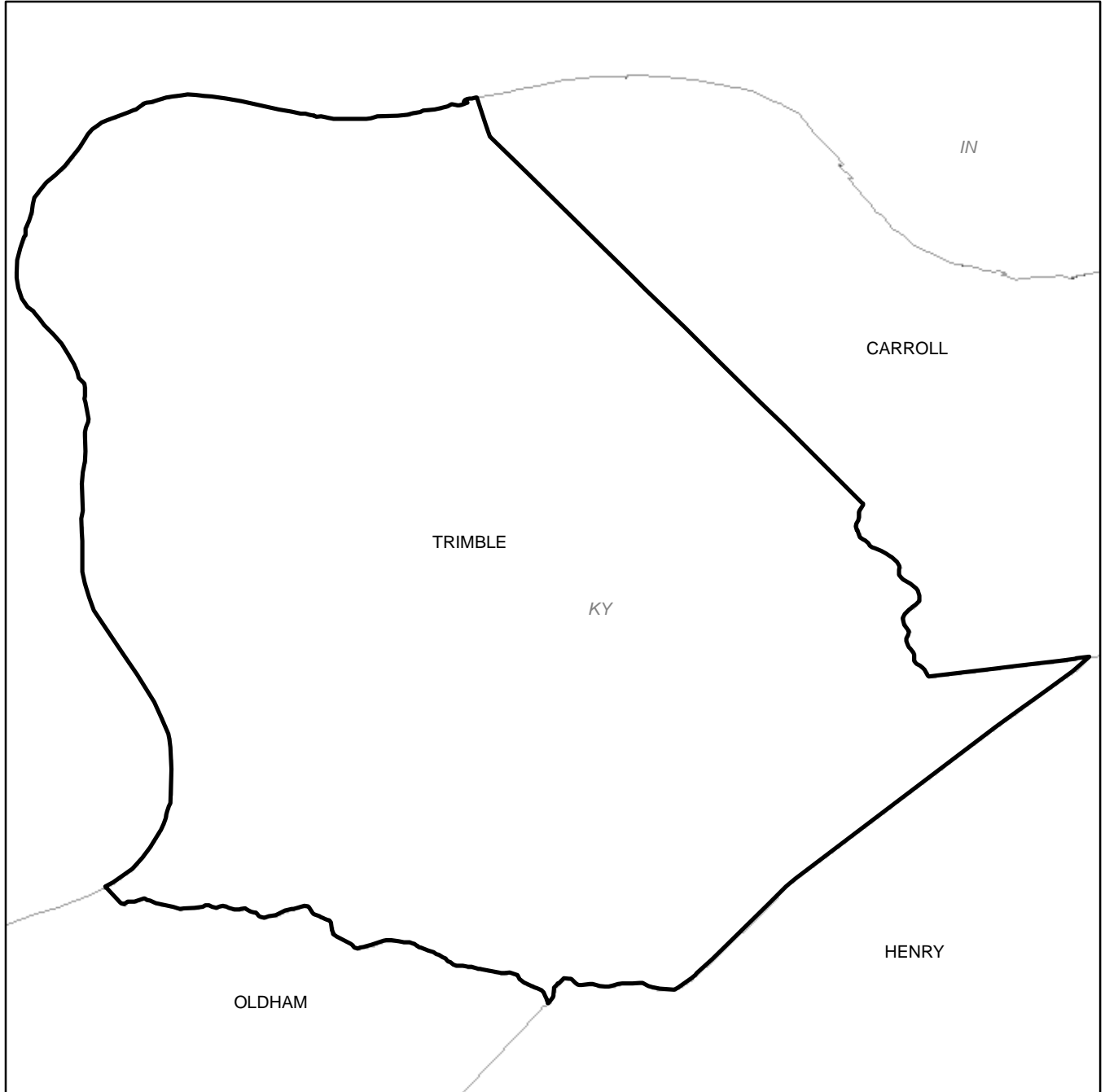
Version 3

2/15/1843 - 12/31/2000

Map scale is unavailable.

© The Newberry Library 2010

Heavy line depicts historical boundary.  
Base map shows present-day information.



TRIMBLE exchanged with HENRY.

156 sq. mi.

(Ky. Acts 1842-1843, ch. 118/p. 20)

