

J.H.W.
TOPOGRAPHER,

JAN 2 1902

P. O. DEPT.

Post Office Department,

TOPOGRAPHER'S OFFICE,

Washington, D. C., Dec 28, 1901

Sir:

To enable the Topographer of this Department to determine, with as much accuracy as possible, the relative positions of Post Offices, so that they may be correctly delineated on its maps, the Postmaster General requests you carefully to answer the questions below, and furnish the diagram on the other side, returning the same as soon as possible, verified by your signature and dated, under cover to the Topographer's Office, Post Office Department.

Respectfully, etc.,

To POSTMASTER AT

Bradford
Bracken Co
Ky.

Lee Haake
Topographer P. O. Dept.
Site wanted as moved
500 ft.

The (P. O. Dept.) name of my Office is Bradford

If the town, village, or site of the Post Office be known by another name than that of the Post Office, state that other name here: None

My Office is situated in Bradford part of Village Township, or in _____ quarter of Tract No. _____ Township, County of Bracken State of Kentucky

The name of the most prominent river near it is Ohio

The name of the nearest creek is Little Suag

My Office is 200 ft. from said river, on the South side of it, and is 600 ft. from said nearest creek, on the West side of it.

My Office is on Mail Route No. 2934 & 31123 Messenger route 29072.

My Office is a Special Office supplied from Abon route 4th Road miles distant.

The name of the nearest Office on my route is Johnsville, and its distance is 3 miles, by the traveled road, in a South direction from this, my Office.

The name of the nearest Office, on the same route, on the other side, is Delicity, and its distance is 4 1/2 miles in a North direction from this, my Office.

The name of the nearest Office off the route is Willow Grove Ohio R.R., and its distance by the most direct road is 1 3/4 miles in a West direction from this, my Office.

My Office is at a distance of 57 feet from the track of the C. & O. Railroad, on the South side of the railroad.

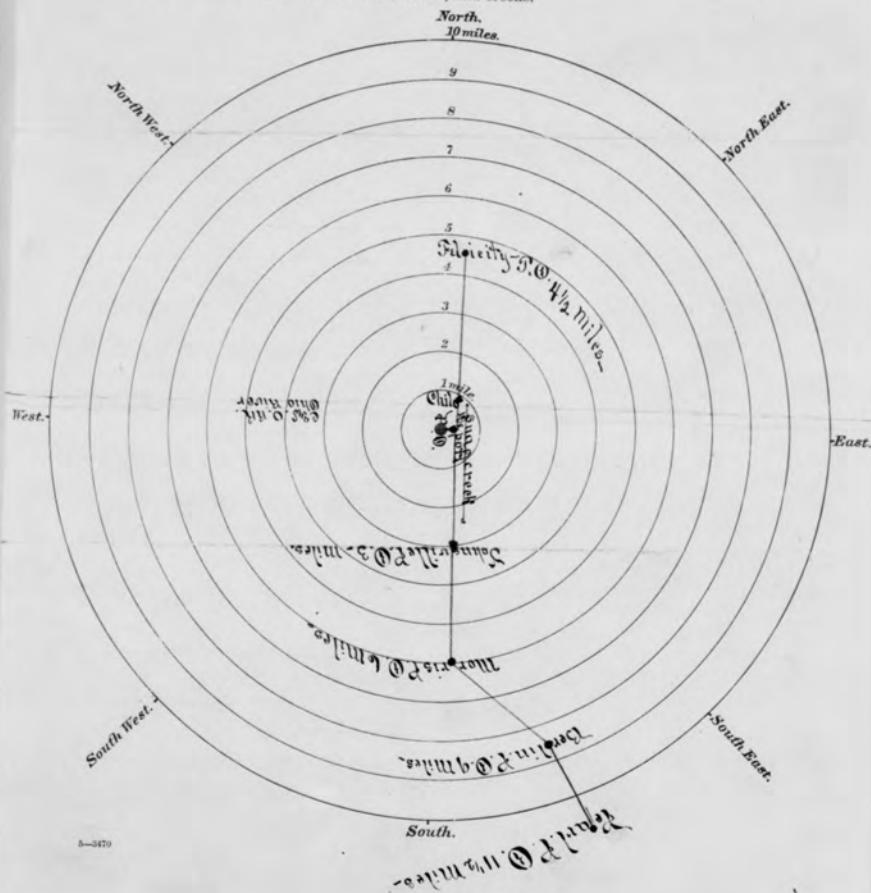
My Office is 200 ft. air-line distance, from nearest point of my County boundary, the Ohio.

(Signature of Postmaster)

J. S. Deegarden
(Date) December 31st 1901

DIAGRAM, EXPLANATION, AND INSTRUCTIONS.

The dot in the center of the 1-mile circle represents the site of your office.
 The surrounding offices should be carefully located by placing dots on or between the mile circles at the exact distance, and in the right direction from your office, and their names plainly written.
 If it should be necessary to designate an office which is over 10 miles from your site, place the dot outside of the 10-mile circle, write the name of such office, and state its distance from your site.
 Draw distinctly the railways, roads, rivers, and creeks.



G P. M. resigned.

B

DIVISION OF POSTMASTERS' APPOINTMENTS


Proposed Location of Post Office

IN REPLYING MENTION INITIALS AND DATE

Post Office Department

OFFICE OF FIRST ASSISTANT POSTMASTER GENERAL

Washington



Applicant: Albert C. Wisbrodt
formerly Metcalf Landing
Bradford, Cracken, KENTUCKY

Sir: If you desire to move to a new site the post office at
please supply promptly, on this form, the information and the plot called for, and cause the proper certificate (page 3) to be correctly filled out.

Respectfully, A. C. Grandfield
First Assistant Postmaster General.

County in which proposed site is located: Cracken

Direction of proposed site from present site, and distance by shortest road: East 600 yards

Nearest mail route to proposed site (if not on a railroad):
route No. _____, from _____

to R. F. D. 1 and 2; Six times a week.

	(NAME)	(DISTANCE FROM PROPOSED SITE)	(DIRECTION)
Nearest railroad:	<u>C. & O.</u>	;	;
Nearest station:	<u>Bradford</u>	<u>40 yd</u>	<u>South E.</u>
Nearest two post offices on same route:	;	(BY SHORTEST ROAD)	;
Nearest post office not on same route:	;	(BY SHORTEST ROAD)	;
Nearest river or creek:	<u>Ohio</u>	(BY SHORTEST ROAD)	;
	;	(IN DIRECT LINE)	;

Village to be supplied with mail, if any: _____ (NAME); _____ (POPULATION)

Total population to be supplied with mail: _____
Respectfully,

Albert C. Wisbrodt
Postmaster or Proposed Postmaster.


Bradford, Ky



Present location: Township _____ ; range _____ of the _____
 principal meridian; section _____ ; _____ quarter.

Proposed location: Township _____ ; range _____ of the _____
 principal meridian; section _____ ; _____ quarter.

PLOT SHOWING THE PRESENT AND PROPOSED LOCATION OF THE POST OFFICE, WITH THE ADJACENT
 POST OFFICES, VILLAGES, ROADS, RAILROADS, MAIL ROUTES, RIVERS, AND CREEKS.



Scale, one-third inch to the mile.

If the locality has not been surveyed by the United States Land Office, a sketch map should be furnished.

F.M.P.

DIVISION OF EQUIPMENT AND SUPPLIES

Post Office Department
FOURTH ASSISTANT POSTMASTER GENERAL
Washington

B

July 21 '17

Postmaster, **Bradford,**
Bracken Co.,
Ky.

In order that the site of your post office may be accurately represented upon the post-route maps, it is requested that you carefully answer the questions below and furnish a sketch, according to instructions on opposite side of paper, which should be returned to this Division as soon as possible.

FOURTH ASSISTANT POSTMASTER GENERAL.

Fourth Assistant Postmaster General.

The name of my post office is **BRADFORD, KY.**

If the town, village, or site of the post office be known by another name than that of the post office, state that other name here: **WILLOW GROVE, KY.**

My post office is situated in the **center** part of **WILLOW GROVE, KY.** Township, or in _____ quarter of tract _____ Township,

County of **Bracken** State of **Ky.**

The name of the nearest river is **Ohio**, and the post-office building is at a distance of **1/4 mile** on the **South** side of it.

The name of the nearest creek is **Snag**, and the post-office building is at a distance of **1/4 mile** on the **West** side of it.

The name of the nearest office on my route is **none** and its distance is _____ miles, by the traveled road, in a _____ direction from this, my office.

The name of the nearest office on my route, on the other side, is **none** and its distance is _____ miles, in a _____ direction from this, my office.

The name of the nearest office not on my route is **Foster, Ky.** and its distance is **4** miles, by the traveled road, in a **S-W** direction from this, my office.

The post-office building is on the **South** side of the **C. & O.** Railroad, and at a distance of **75 ft.** from the track.

The railroad station name is **WILLOW GROVE, KY.** My post office is **3 miles** air-line distance, **West** from the nearest point of my county boundary.

Postmaster: **B. L. Teegarden.**
Date: **July 21 '17**

B.

Post Office Department
FOURTH ASSISTANT POSTMASTER GENERAL
 Washington

RETURN TO
 DIVISION OF TOPOGRAPHY

Postmaster,

BRADFORD,

JUL 20 1939

KY.

The following information is required in order that your post office may be shown in its proper location on postal maps. Please complete this form immediately and return it without delay with the map or sketch described on the reverse side. A letter of reply is not necessary.

S. W. Henderson
 FOURTH ASSISTANT POSTMASTER GENERAL


1. Street address of post office Bradford County Bracken
 Precinct Johnsville
2. Township _____ (If location is described by section, township, and range, fill in line 3.)
3. _____ quarter of section _____ Township _____ N. or S. _____ Range _____ E. or W. _____
4. Nearest adjoining county Pendleton How far: Shortest air distance? 6 By road? 8
 State _____
5. Nearest U. S. or State highway 10 Direction from P. O. South Distance 5.7
6. Name of nearest railroad station Bradford Name of railroad CEO
7. Distance by road to railroad station .05 Mi Direction from post office N. W.
8. Shortest air distance to nearest tracks 50 ft Direction from post office North
9. Nearest streams or bodies of water (state whether river, creek, branch, lake, ocean, etc.):

Name	Direction from post office	Distance
<u>Ohio River</u>	<u>North</u>	<u>.1 Mi</u>

10. Post offices nearest to your office (one in each general direction):

Name	County	Direction from your office	Distance by road
<u>Foster</u>	<u>Bracken</u>	<u>West</u>	<u>4 Mi</u>
<u>Elm Grove</u>	<u>Bracken</u>	<u>East</u>	<u>2.5 Mi</u>
<u>Brooksville</u>	<u>Bracken</u>	<u>S. E.</u>	<u>10 Mi</u>
<u>Chilo, Ohio</u>	<u>Glermont</u>	<u>North across river</u>	<u>1 Mi</u>

11. How is mail supplied to your office? Train C & O From where? _____
(Railroad, star route, rural route, etc.)



Date July 24-1939
 (Signed) R. E. Heister Postmaster
 Post office Bradford Ky

B.

Post Office Department
FOURTH ASSISTANT POSTMASTER GENERAL
 Washington

RETURN TO
 DIVISION OF TOPOGRAPHY

Postmaster,

BRADFORD,

JUL 20 1939

KY.

The following information is required in order that your post office may be shown in its proper location on postal maps. Please complete this form immediately and return it without delay with the map or sketch described on the reverse side. A letter of reply is not necessary.

S. W. Henderson
 FOURTH ASSISTANT POSTMASTER GENERAL


1. Street address of post office Bradford County Bracken
 Precinct Johnsville
2. Township _____ (If location is described by section, township, and range, fill in line 3.)
3. _____ quarter of section _____ Township _____ N. or S. _____ Range _____ E. or W. _____
4. Nearest adjoining county Pendleton How far: Shortest air distance? 6 By road? 8
 State _____
5. Nearest U. S. or State highway 10 Direction from P. O. South Distance 5.7
6. Name of nearest railroad station Bradford Name of railroad CEO
7. Distance by road to railroad station .05 Mi Direction from post office N. W.
8. Shortest air distance to nearest tracks 50 ft Direction from post office North
9. Nearest streams or bodies of water (state whether river, creek, branch, lake, ocean, etc.):

Name	Direction from post office	Distance
<u>Ohio River</u>	<u>North</u>	<u>.1 Mi</u>

10. Post offices nearest to your office (one in each general direction):

Name	County	Direction from your office	Distance by road
<u>Foster</u>	<u>Bracken</u>	<u>West</u>	<u>4 Mi</u>
<u>Elm Grove</u>	<u>Bracken</u>	<u>East</u>	<u>2.5 Mi</u>
<u>Brooksville</u>	<u>Bracken</u>	<u>S. E.</u>	<u>10 Mi</u>
<u>Chilo, Ohio</u>	<u>Glermont</u>	<u>North across river</u>	<u>1 Mi</u>

11. How is mail supplied to your office? Train C & O From where? _____
(Railroad, star route, rural route, etc.)



Date July 24-1939
 (Signed) *R. E. Heister* Postmaster
 Post office Bradford Ky